

HRH25 - Handsworth Loop

↔ 5.4 mi

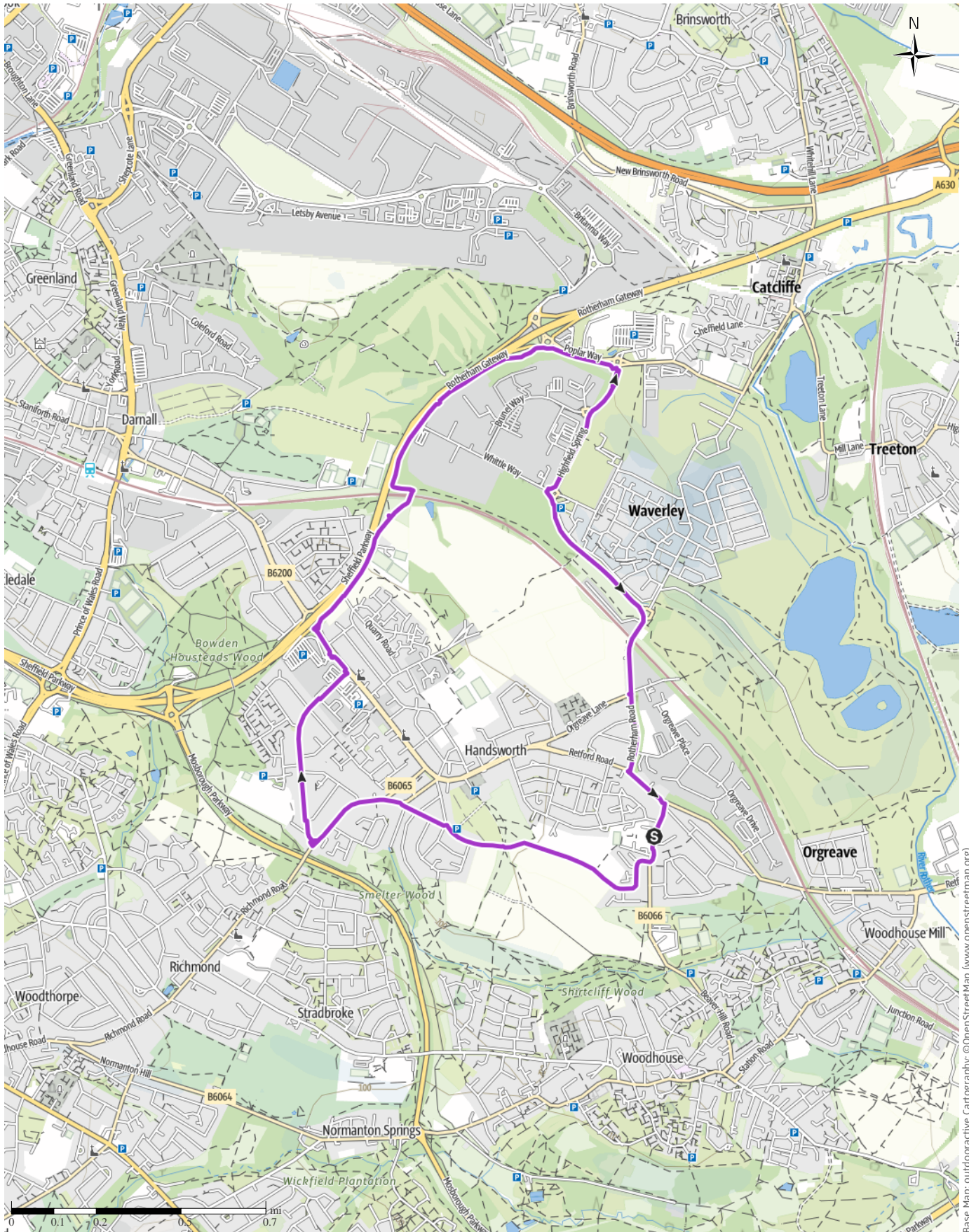
🕒 1:20 h

🏔️ 276ft

🏔️ 253ft

Difficulty

-



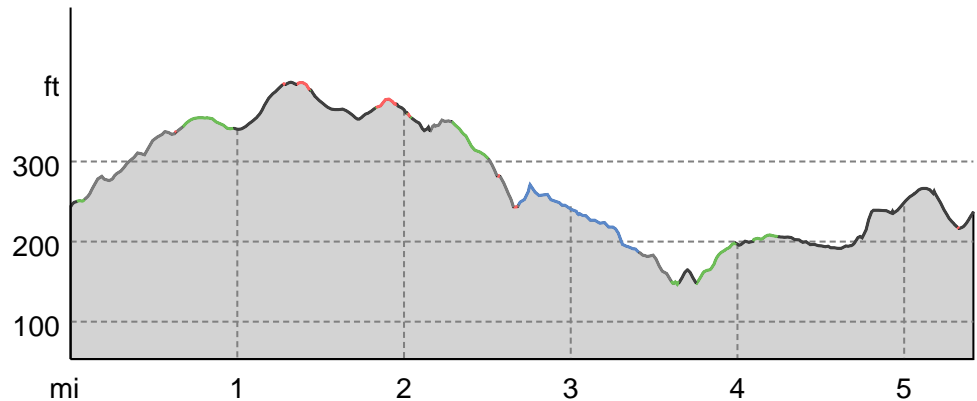
Base Map: outdooractive Cartography. ©OpenStreetMap (www.openstreetmap.org)

HRH25 - Handsworth Loop

Road surface

Asphalt	1 mi
Dirt road	0.7 mi
Way	1 mi
Path	0.3 mi
Street	2.3 mi

Elevation profile



route data

Running

Distance ↔ 5.4 mi

Duration ⌚ 1:20 h

Ascent ▲ 276 ft

Descent ▼ 253 ft

Difficulty -

Stamina ●●●●●●

Technique ●●●●●●

Altitude

Best time of year

JAN | FEB | MAR
 APR | MAY | JUN
 JUL | AUG | SEP
 OCT | NOV | DEC

Ratings


Authors

Experience ●●●●●●

Landscape ●●●●●●

Community

More route data



Andrew Lewis

Update: May 18, 2022

Takeaway route for iPhone and Android



Scan QR code, save this route offline, share with friends and more...

Website

<https://out.ac/l7nleV>


















HRH25 - Handsworth Loop

Legend









Topography

	Wood, forest
	Moor, swamp, marsh
	Heath
	Residential area with single building
	Industrial area with single building
	Cemetery
	Golf course
	Sportsfield, stadium
	Stadium
	Open-air pool
	Vineyard
	Petrograph
	Country border
	State border
	District border
	Contour line
	Special use area
	Nature reserve











Topographic signs

	Summit cross
	Elevation point
	Rock
	Cave
	Church
	Chapel
	Cemetery
	Palace/Castle
	Abbey
	Monument
	Ruin
	Mine
	Cairn
	Broadcasting tower
	Windwheel
	Water-/windmill
	Viewpoint

Road and track

	Motorway
	Highway
	Statal road
	Road
	Main agricultural road
	Agricultural road
	Trail
	Via Ferrata

Lifts and railway

	Ropeway lift
	Gondola lift
	Chairlift
	Ski-, draglift
	Aerial ropeways
	Railway
	Suburban train
	Subway
	Tram
	Railway station