

# HRH 21 - Long Drag

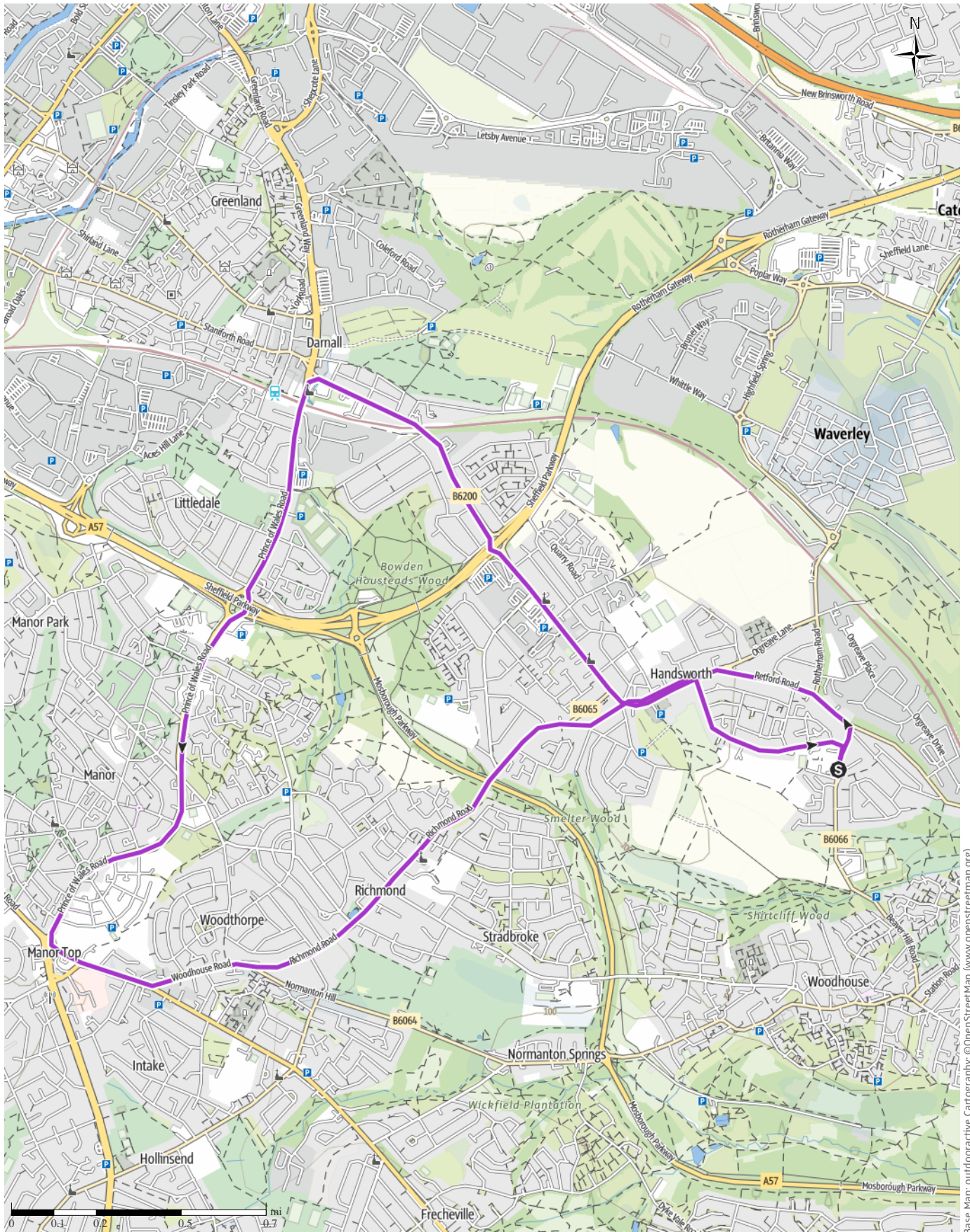
↔ 7.3 mi

🕒 1:50 h

▲ 636ft

▼ 656ft

Difficulty -



Base Map: outdooractive Cartography. ©OpenStreetMap (www.openstreetmap.org)

# HRH 21 - Long Drag

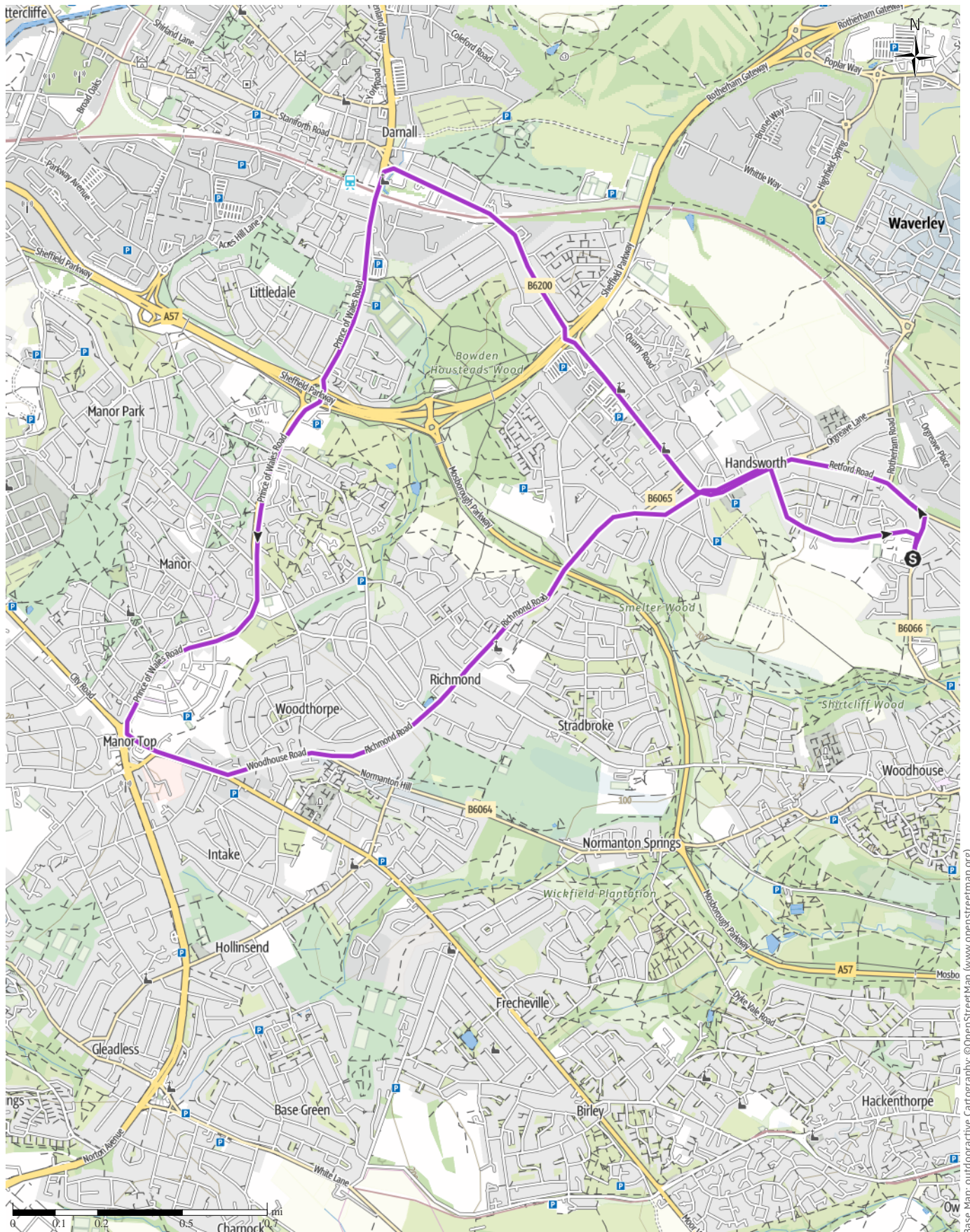
↔ 7.3 mi

🕒 1:50 h

▲ 636ft

▼ 656ft

Difficulty -



Base Map: outdooractive Cartography. ©OpenStreetMap (www.openstreetmap.org)

# HRH 21 - Long Drag

↔ 7.3 mi

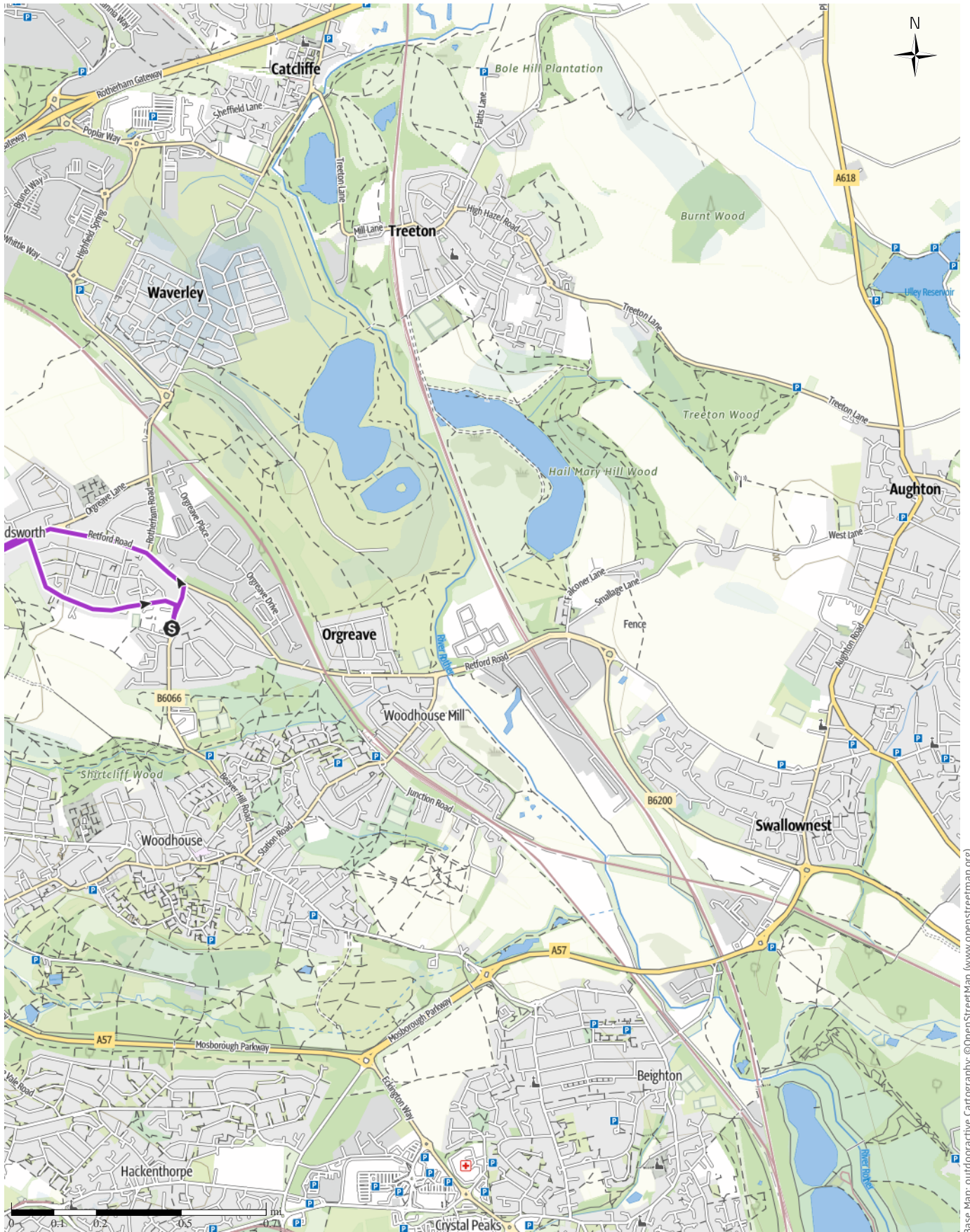
🕒 1:50 h

▲ 636ft

▼ 656ft

Difficulty

-



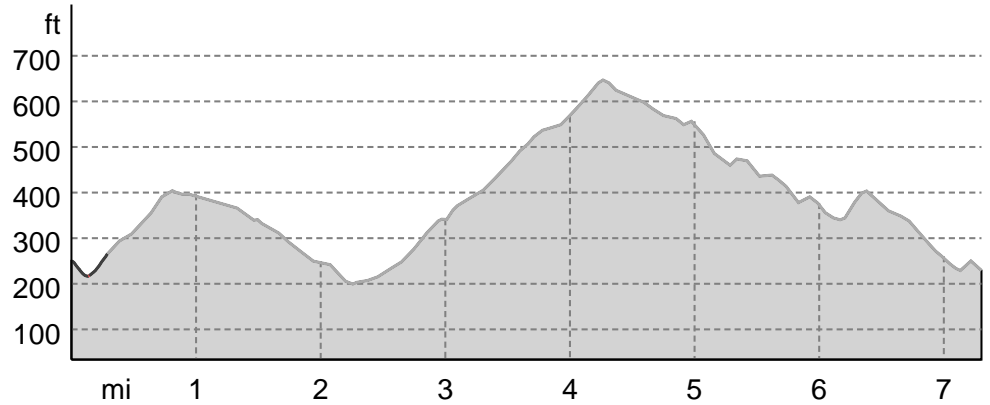
Base Map: outdooractive Cartography. ©OpenStreetMap (www.openstreetmap.org)

# HRH 21 - Long Drag

## Road surface

Path	0 mi
Street	0.3 mi
Unknown	7 mi

## Elevation profile



## route data

### Running

Distance	↔	7.3 mi
Duration	🕒	1:50 h
Ascent	⬆️	636 ft
Descent	⬇️	656 ft

Difficulty -

Stamina ●●●●●●

Technique ●●●●●●

Altitude

646 ft

200 ft

## Best time of year

JAN | FEB | MAR  
 APR | MAY | JUN  
 JUL | AUG | SEP  
 OCT | NOV | DEC

## Ratings


Authors ●●●●●●

Experience ●●●●●●

Landscape ●●●●●●

Community

## More route data



Andrew Lewis  
 Update: May 18, 2022

## Takeaway route for iPhone and Android



Scan QR code, save this route offline, share with friends and more...


















Website  
<https://out.ac/I9XiuV>

**Legend**









Topography

	Wood, forest
	Moor, swamp, marsh
	Heath
	Residential area with single building
	Industrial area with single building
	Cemetery
	Golf course
	Sportsfield, stadium
	Stadium
	Open-air pool
	Vineyard
	Petrograph
	Country border
	State border
	District border
	Contour line
	Special use area
	Nature reserve











Topographic signs

	Summit cross
	Elevation point
	Rock
	Cave
	Church
	Chapel
	Cemetery
	Palace/Castle
	Abbey
	Monument
	Ruin
	Mine
	Cairn
	Broadcasting tower
	Windwheel
	Water-/windmill
	Viewpoint

Road and track

	Motorway
	Highway
	Statal road
	Road
	Main agricultural road
	Agricultural road
	Trail
	Via Ferrata

Lifts and railway

	Ropeway lift
	Gondola lift
	Chairlift
	Ski-, draglift
	Aerial ropeways
	Railway
	Suburban train
	Subway
	Tram
	Railway station