

HRH 10 - Whiston Wander

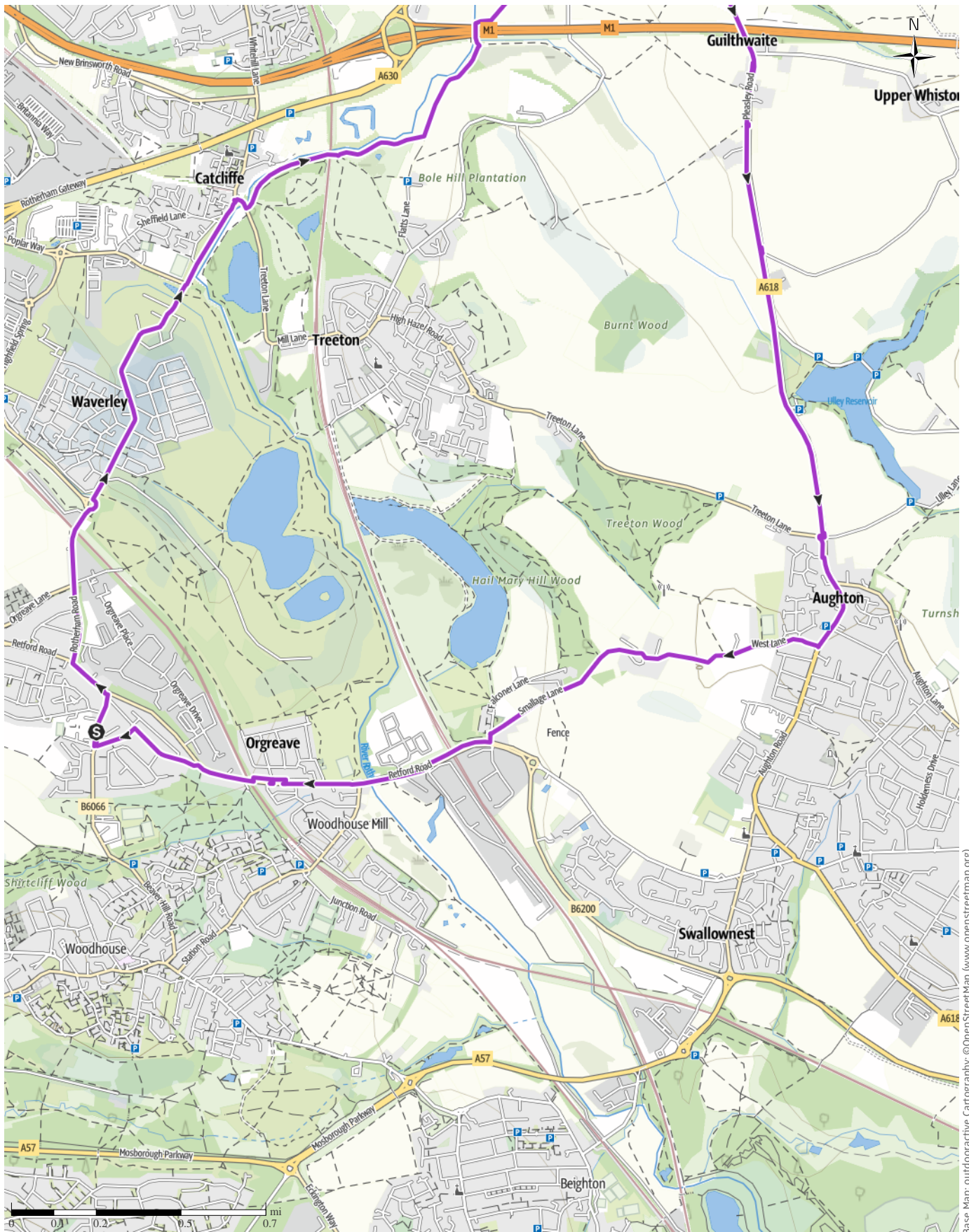
↔ 9.1 mi | ⌚ 2:15 h | ▲ 512ft | ▼ 531ft | Difficulty -



Base Map: outdooractive Cartography. ©OpenStreetMap (www.openstreetmap.org)

HRH 10 - Whiston Wander

↔ 9.1 mi | ⌚ 2:15 h | ▲ 512ft | ▼ 531ft | Difficulty -



Base Map: outdooractive Cartography. ©OpenStreetMap (www.openstreetmap.org)

HRH 10 - Whiston Wander

↔ 9.1 mi

🕒 2:15 h

▲ 512ft

▼ 531ft

Difficulty -



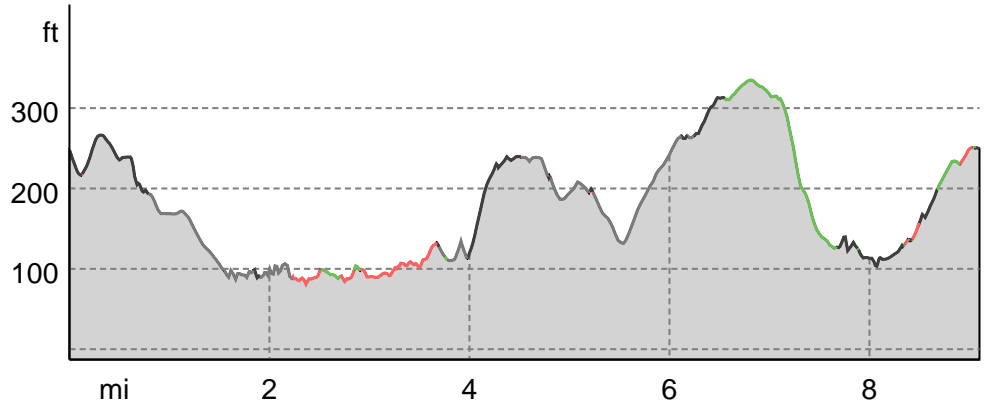
Base Map: outdooractive Cartography. ©OpenStreetMap (www.openstreetmap.org)

HRH 10 - Whiston Wander

Road surface

Asphalt	3.2 mi
Way	1.7 mi
Path	1.4 mi
Street	2.7 mi

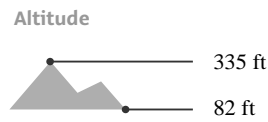
Elevation profile



route data

Running

Distance	↔	9.1 mi
Duration	🕒	2:15 h
Ascent	⬆️	512 ft
Descent	⬇️	531 ft



Andrew Lewis

Update: May 18, 2022

Takeaway route for iPhone and Android



Scan QR code, save this route offline, share with friends and more...

Website


















<https://out.ac/I9Xrag>

Legend









Topography

	Wood, forest
	Moor, swamp, marsh
	Heath
	Residential area with single building
	Industrial area with single building
	Cemetery
	Golf course
	Sportsfield, stadium
	Stadium
	Open-air pool
	Vineyard
	Petrograph
	Country border
	State border
	District border
	Contour line
	Special use area
	Nature reserve










Topographic signs

	Summit cross
	Elevation point
	Rock
	Cave
	Church
	Chapel
	Cemetery
	Palace/Castle
	Abbey
	Monument
	Ruin
	Mine
	Cairn
	Broadcasting tower
	Windwheel
	Water-/windmill
	Viewpoint

Road and track

	Motorway
	Highway
	Statal road
	Road
	Main agricultural road
	Agricultural road
	Trail
	Via Ferrata

Lifts and railway

	Ropeway lift
	Gondola lift
	Chairlift
	Ski-, draglift
	Aerial ropeways
	Railway
	Suburban train
	Subway
	Tram
	Railway station