

# HRH 7 - Washlands - longer

↔ 4.7 mi

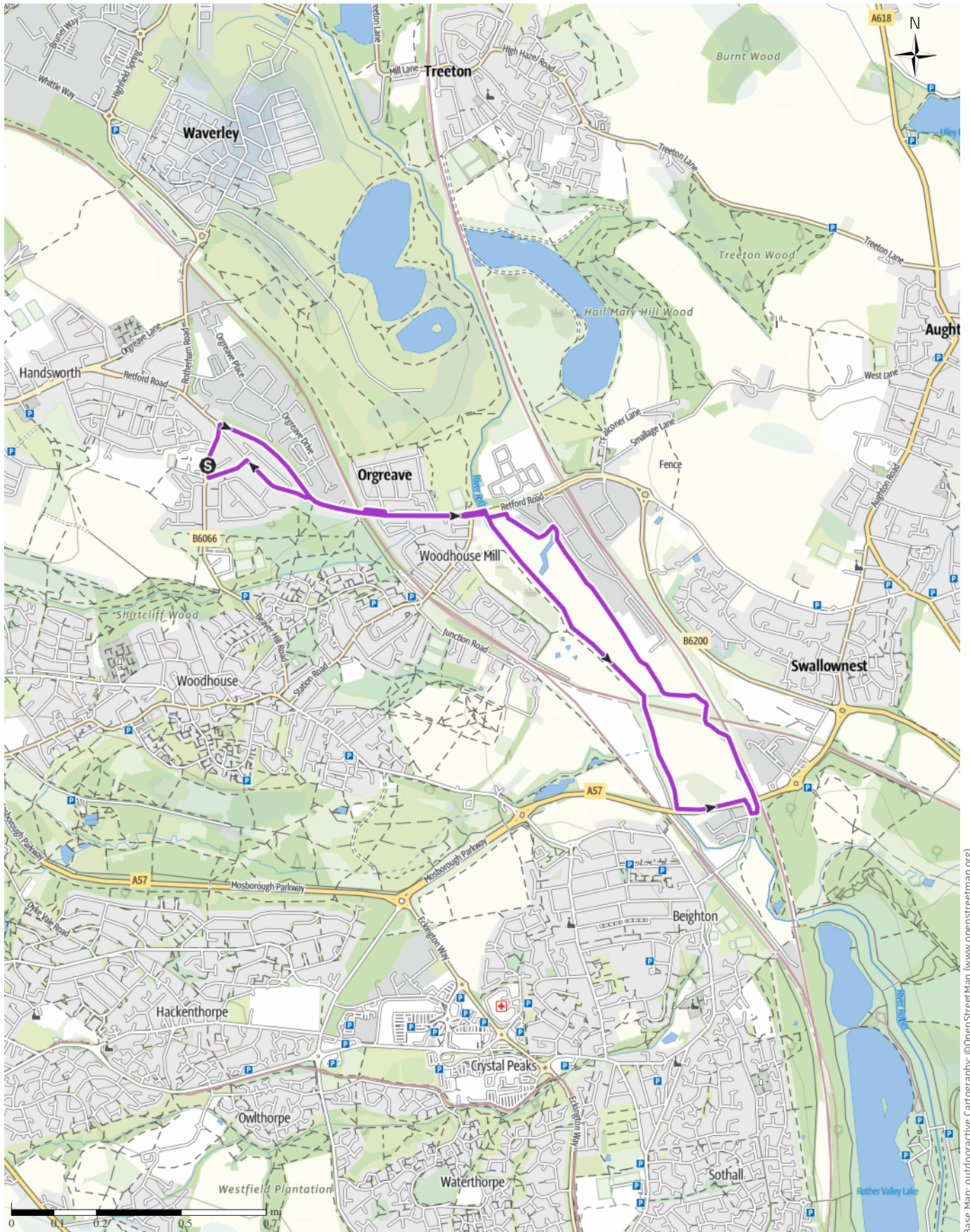
🕒 1:10 h

▲ 154ft

▼ 151ft

Difficulty

-



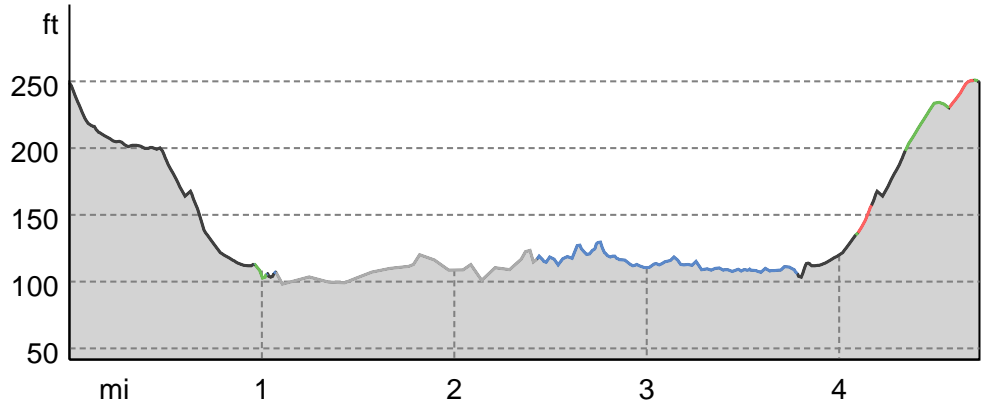
Base Map: outdooractive Cartography. ©OpenStreetMap (www.openstreetmap.org)

# HRH 7 - Washlands - longer

## Road surface

Dirt road	1.4 mi
Way	0.3 mi
Path	0.2 mi
Street	1.5 mi
Unknown	1.4 mi

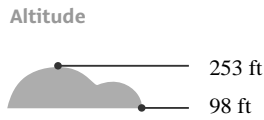
## Elevation profile



## route data

### Running

Distance	↔	4.7 mi
Duration	🕒	1:10 h
Ascent	⬆️	154 ft
Descent	⬇️	151 ft



Andrew Lewis

Update: May 18, 2022

## Takeaway route for iPhone and Android



Scan QR code, save this route offline, share with friends and more...

Website

<https://out.ac/I9Xrqv>


















# HRH 7 - Washlands - longer

## Legend









### Topography

	Wood, forest
	Moor, swamp, marsh
	Heath
	Residential area with single building
	Industrial area with single building
	Cemetery
	Golf course
	Sportsfield, stadium
	Stadium
	Open-air pool
	Vineyard
	Petrograph
	Country border
	State border
	District border
	Contour line
	Special use area
	Nature reserve











### Topographic signs

	Summit cross
	Elevation point
	Rock
	Cave
	Church
	Chapel
	Cemetery
	Palace/Castle
	Abbey
	Monument
	Ruin
	Mine
	Cairn
	Broadcasting tower
	Windwheel
	Water-/windmill
	Viewpoint

### Road and track

	Motorway
	Highway
	Statal road
	Road
	Main agricultural road
	Agricultural road
	Trail
	Via Ferrata

### Lifts and railway

	Ropeway lift
	Gondola lift
	Chairlift
	Ski-, draglift
	Aerial ropeways
	Railway
	Suburban train
	Subway
	Tram
	Railway station